


ESTENSIONE DEGLI STATI MEMBRI DELL'UNIONE EUROPEA

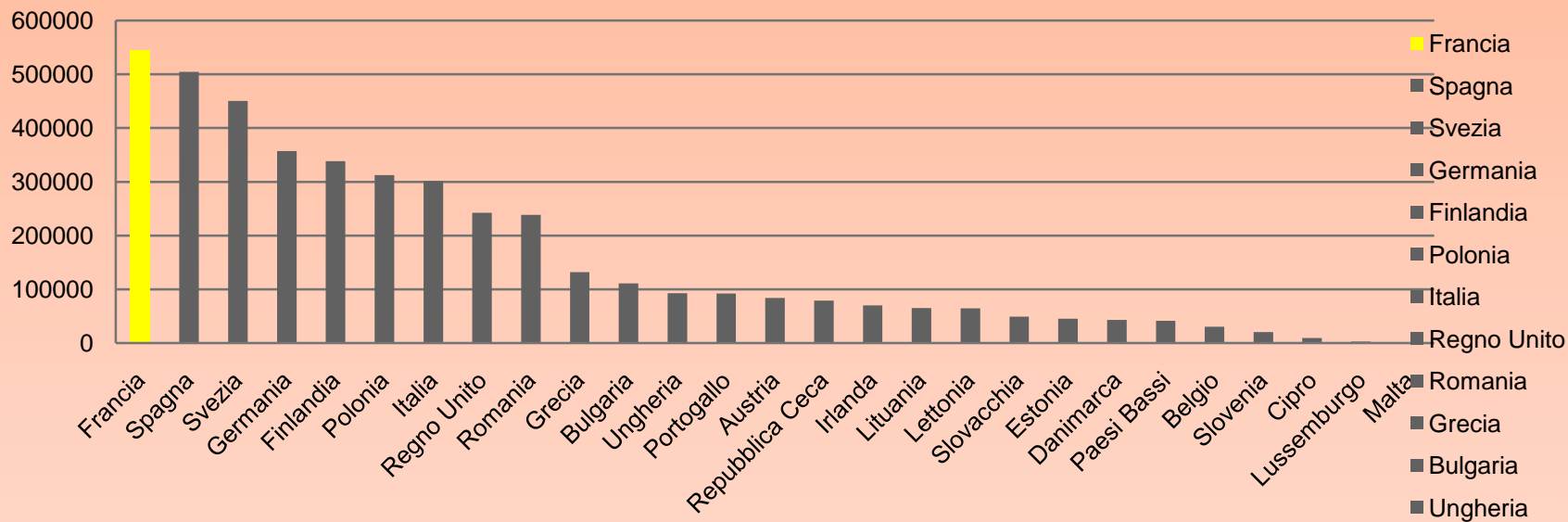
Irene e Giorgia



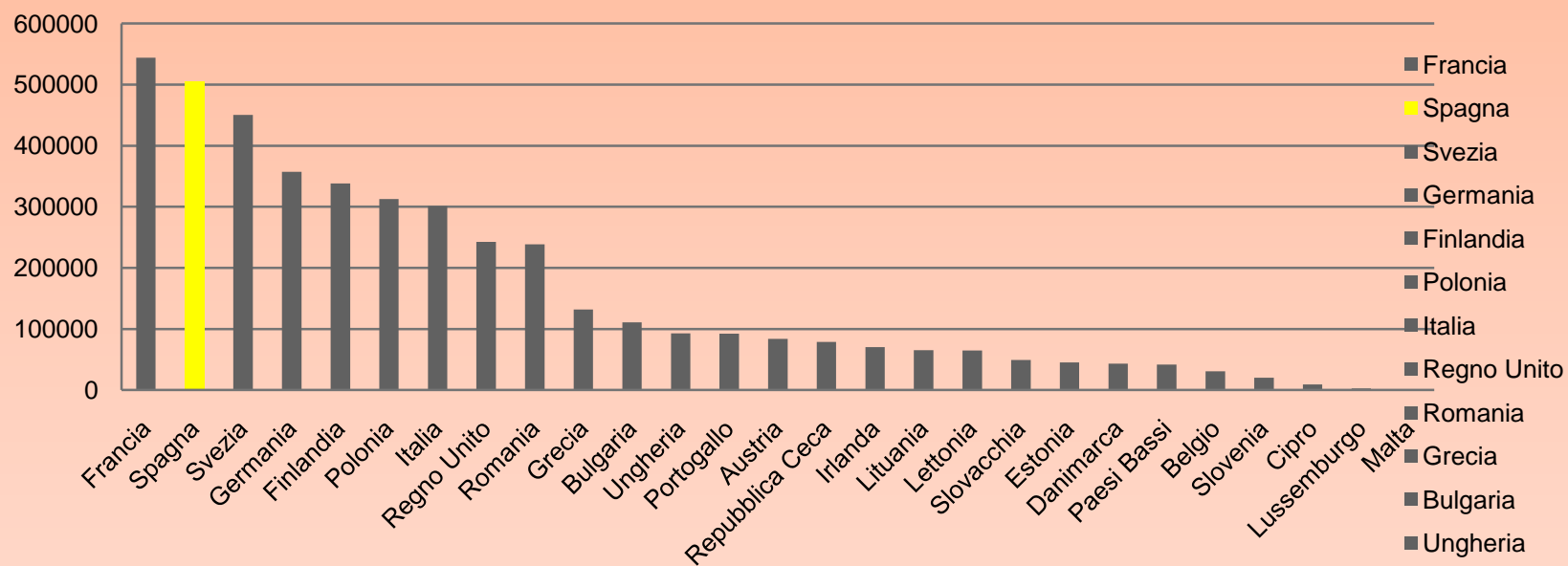
PROGRAMMA DEL LABORATORIO DI MATEMATICA

In questo laboratorio abbiamo imparato come si usa excel e le sue funzioni. In queste ore oltre ad aver imparato questo, abbiamo fatto dei grafici con delle schede consegnate dalla professoressa Cunsolo e fatto ancora altri grafici cercando noi i dati e li presenteremo in questa presentazione. Infine questo laboratorio è stato di aiuto e divertente.

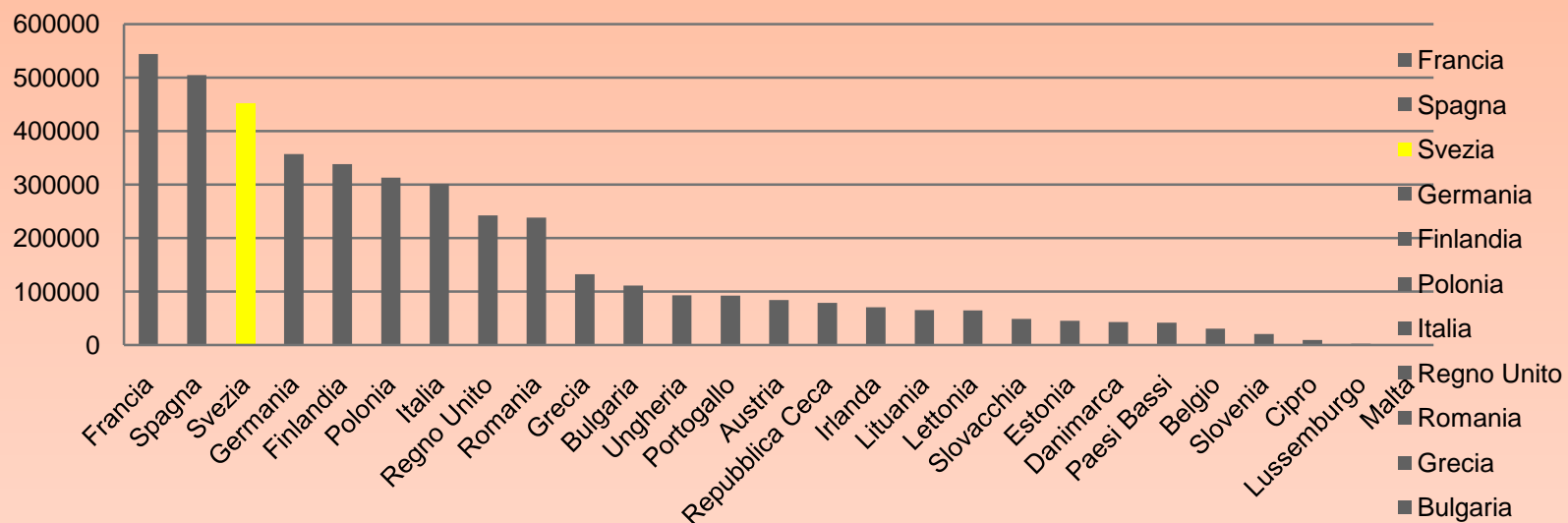
FRANCIA 543965KM² CENTRO EU.



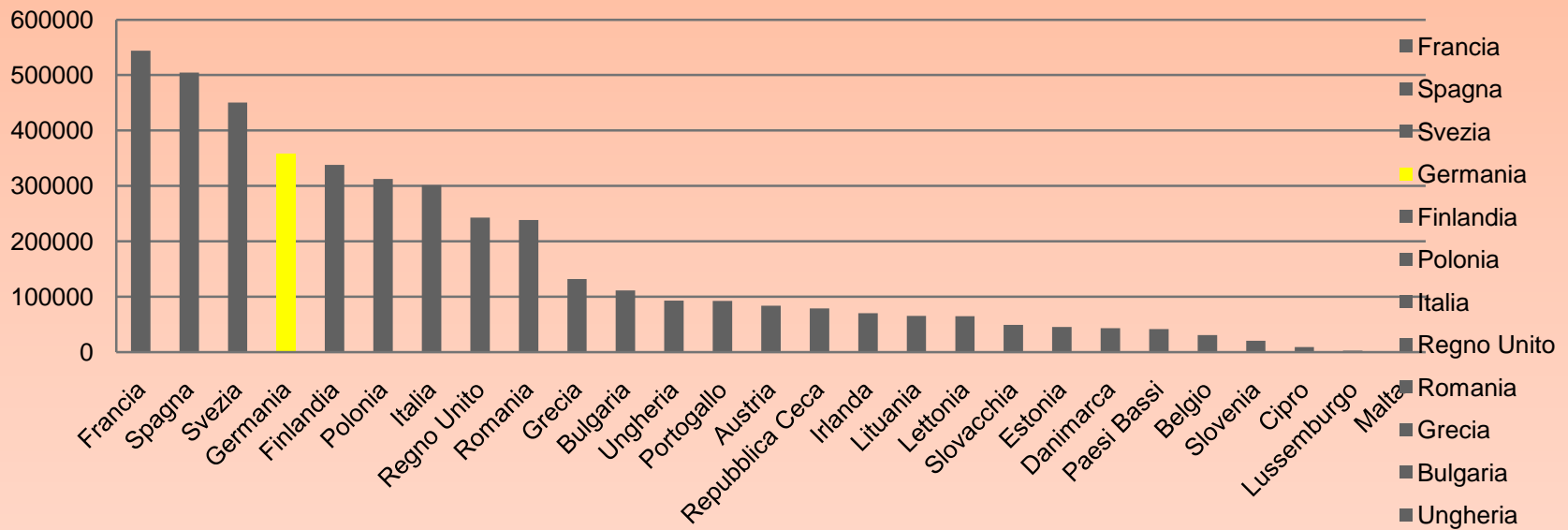
SPAGNA 504614KM² SUD EU.



SVEZIA 450295KM² NORD EU.



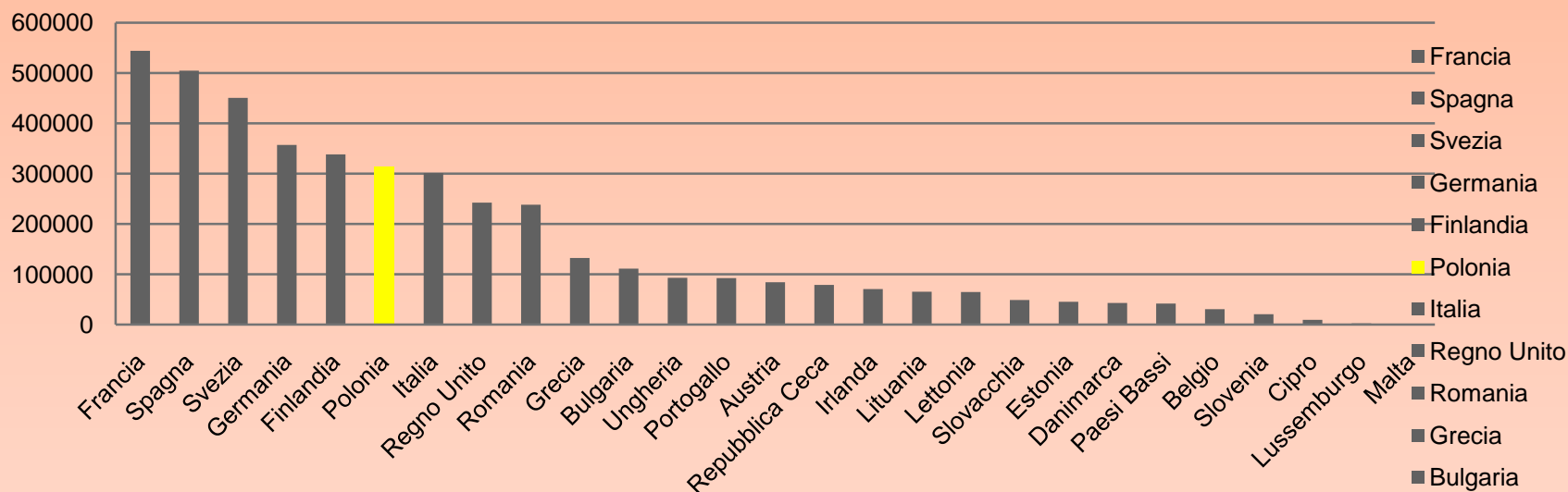
GERMANIA 357046KM² CENTRO EU.



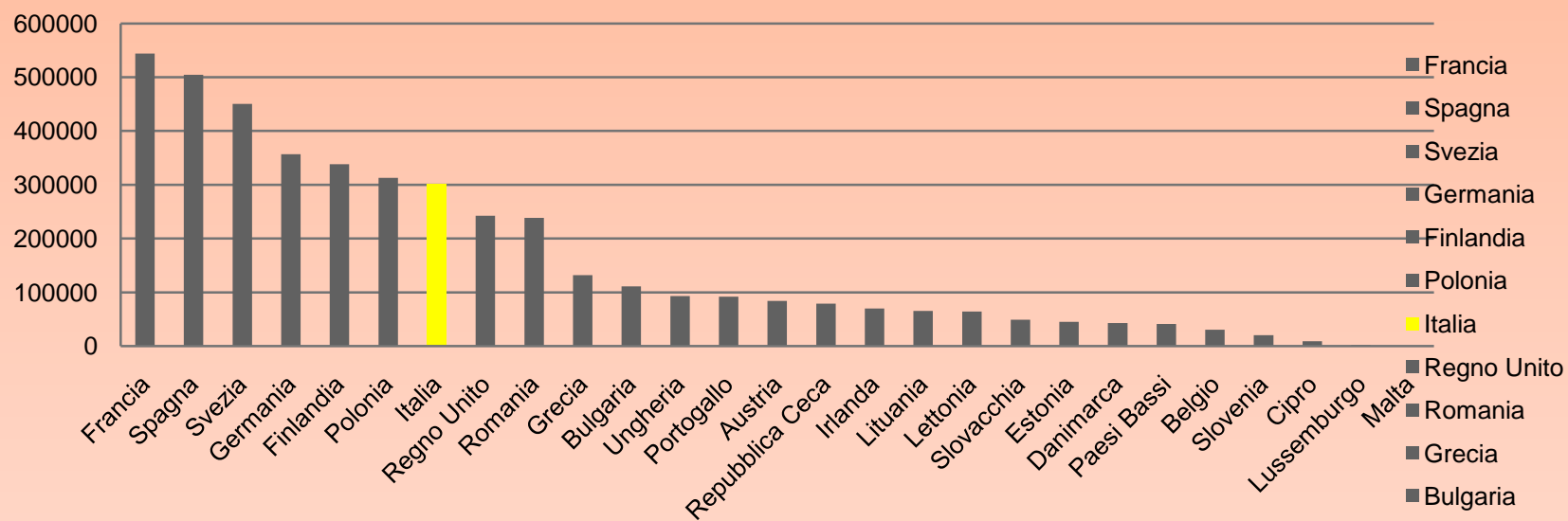
FINLANDIA 338145KM² NORD EU.



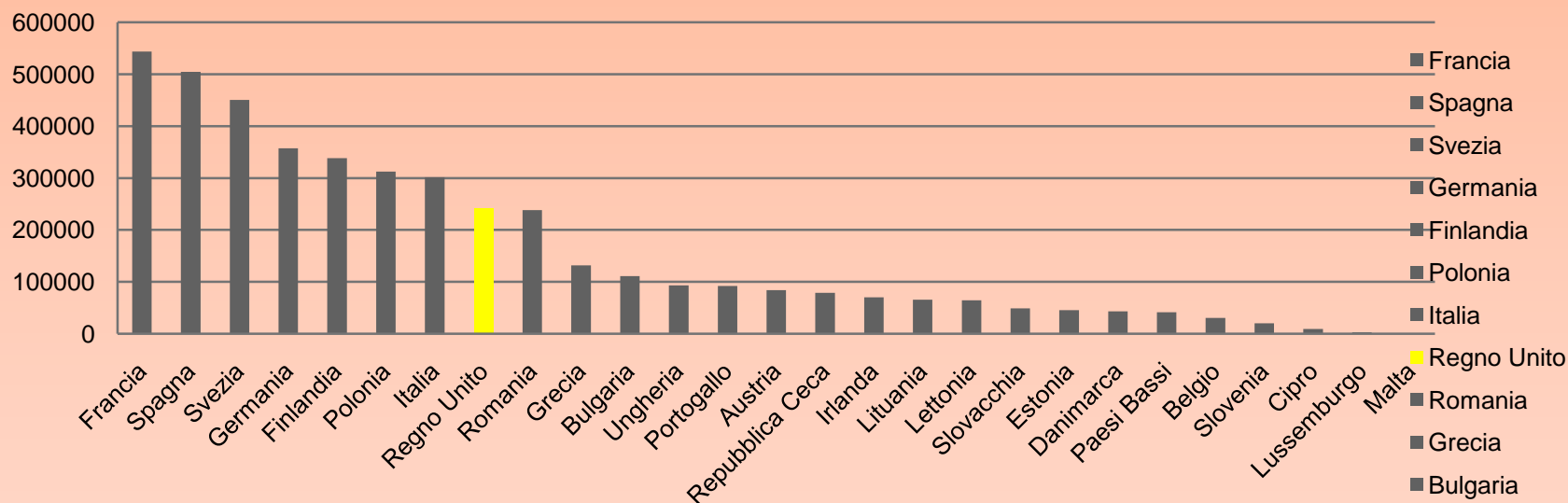
POLONIA 312685KM² NORD EU.



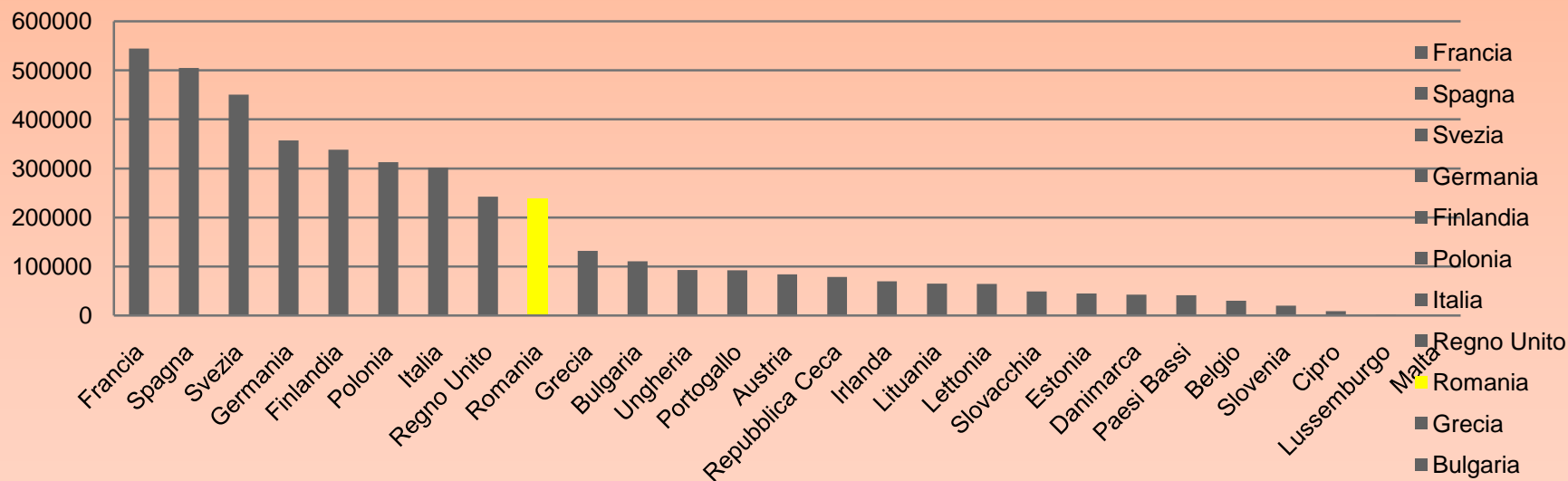
ITALIA 301277KM² SUD EU.



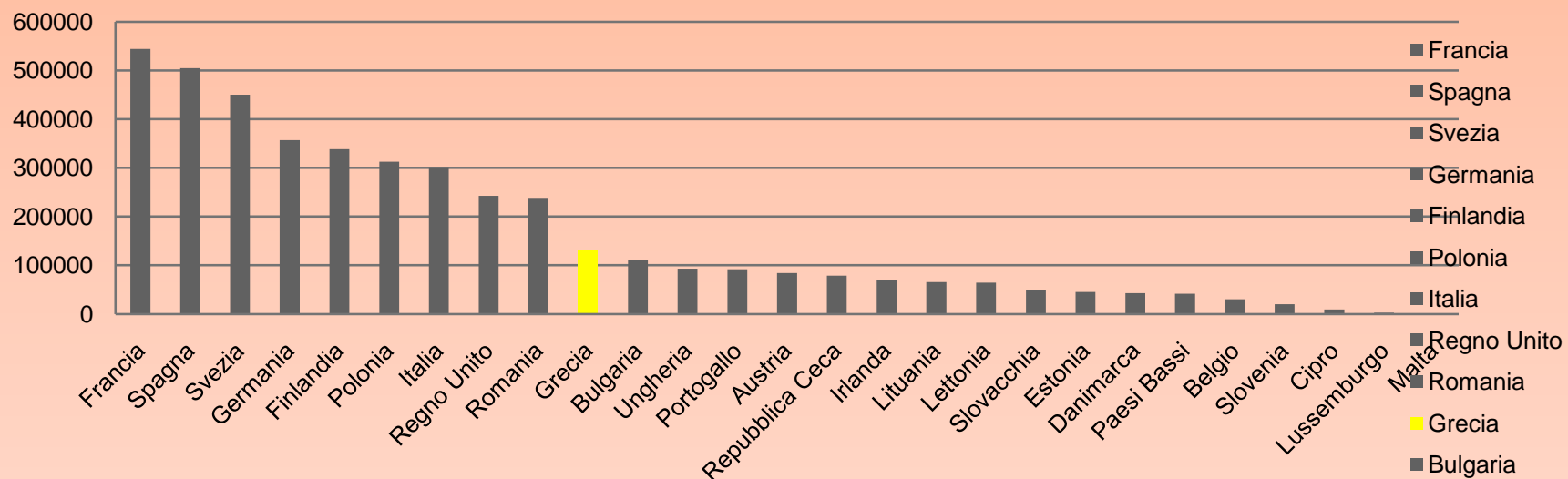
REGNO UNITO 242514KM² NORD EU.



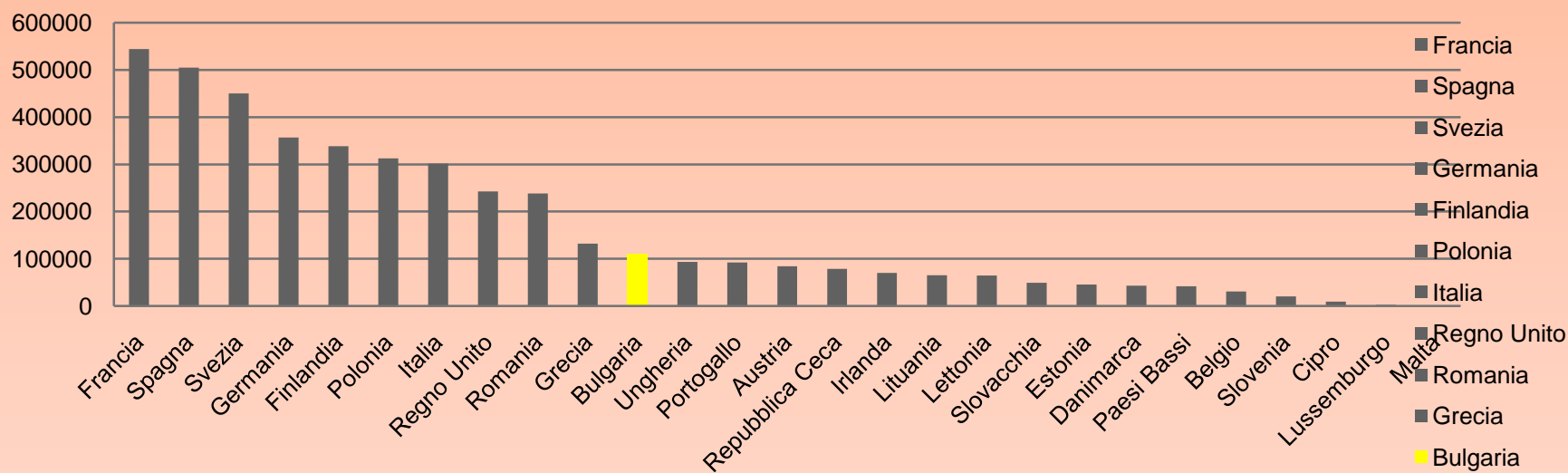
ROMANIA 238391KM² CENTRO EU.



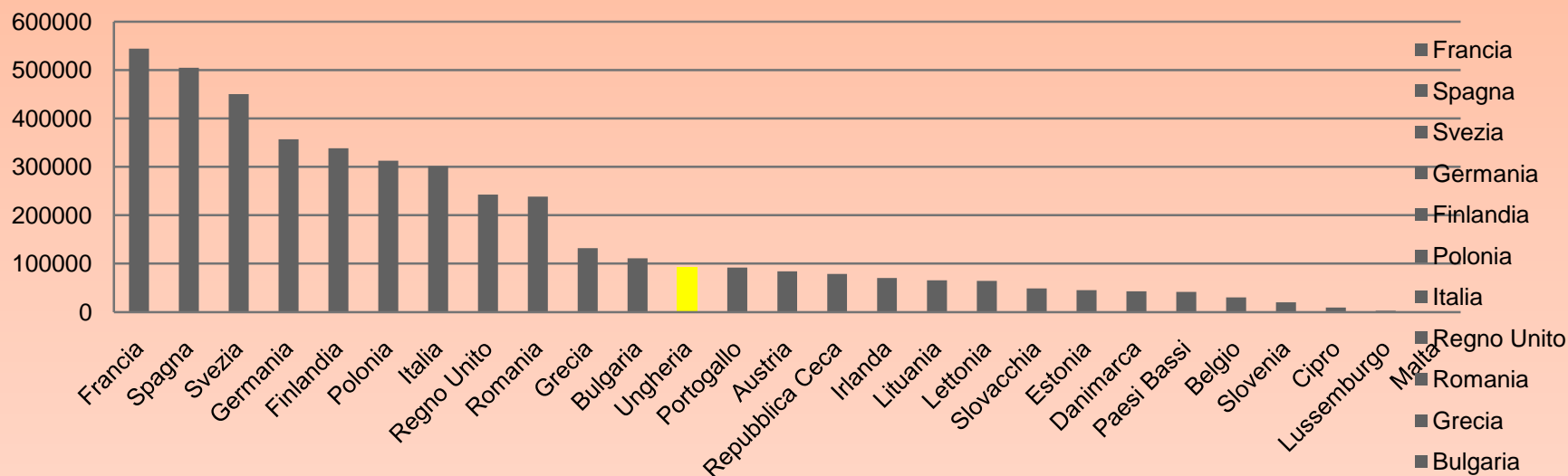
GRECIA 131975KM² SUD EU.



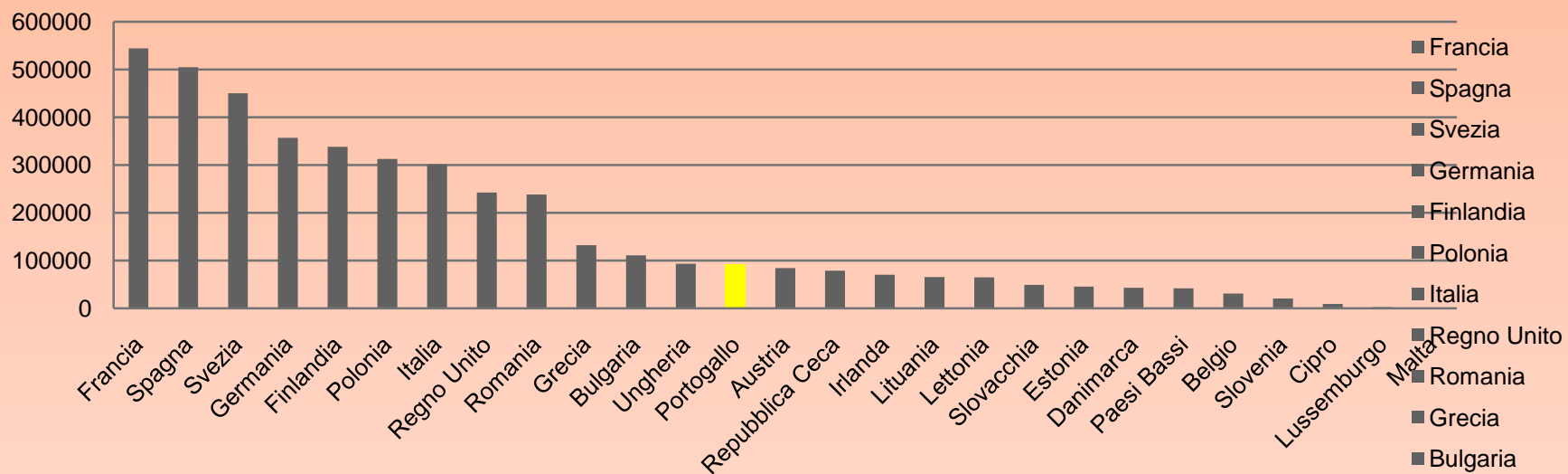
BULGARIA 110970KM² CENTRO EU.



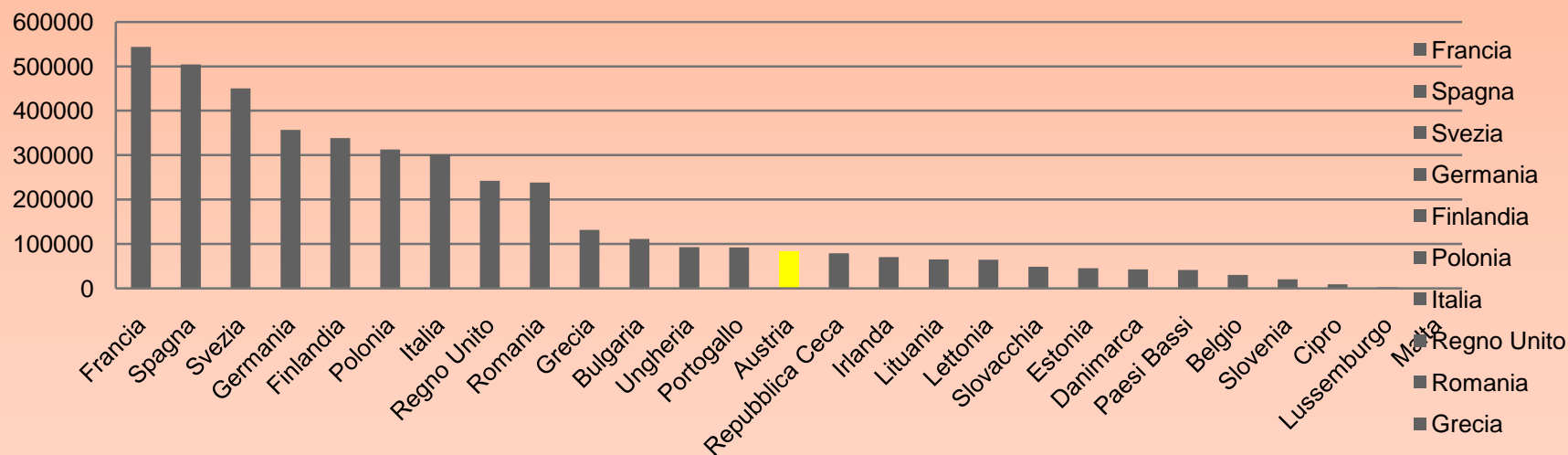
UNGHERIA 93030KM² CENTRO EU.



PORTOGALLO 92152KM² SUD EU.



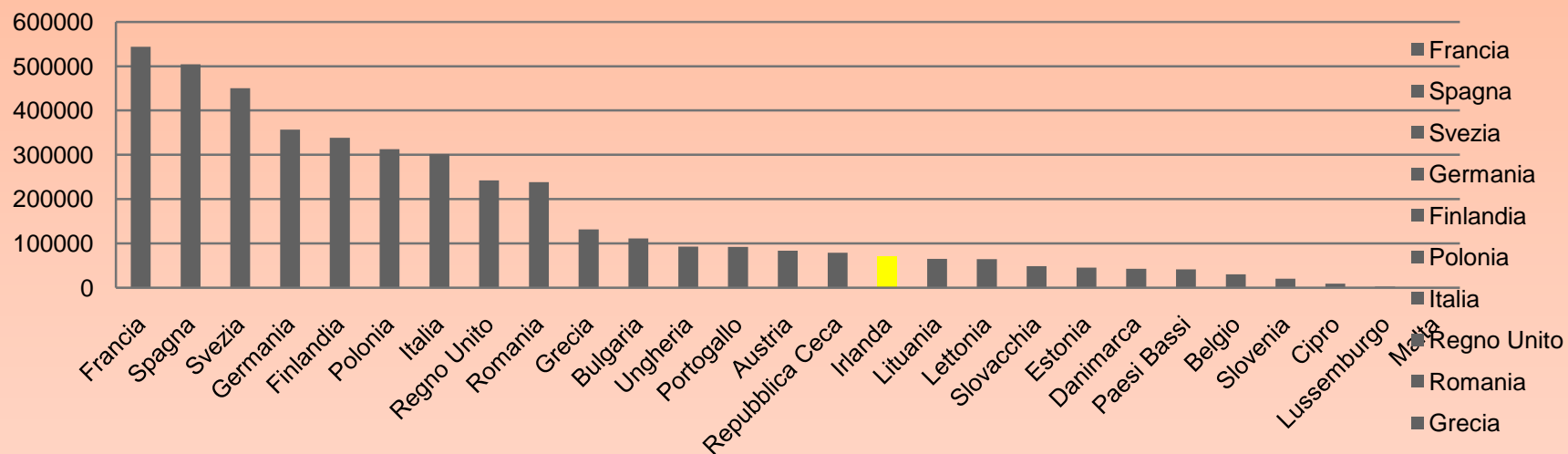
AUSTRIA 83871KM² SUD EU.



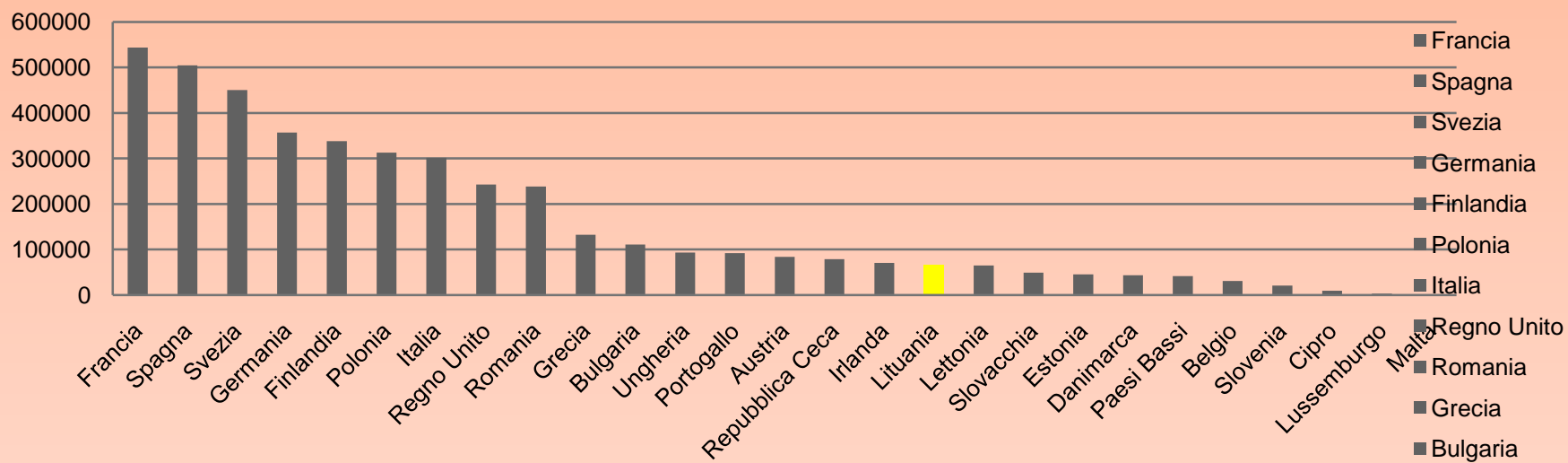
REPUBBLICA CECA 78866KM² CENTRO EU.



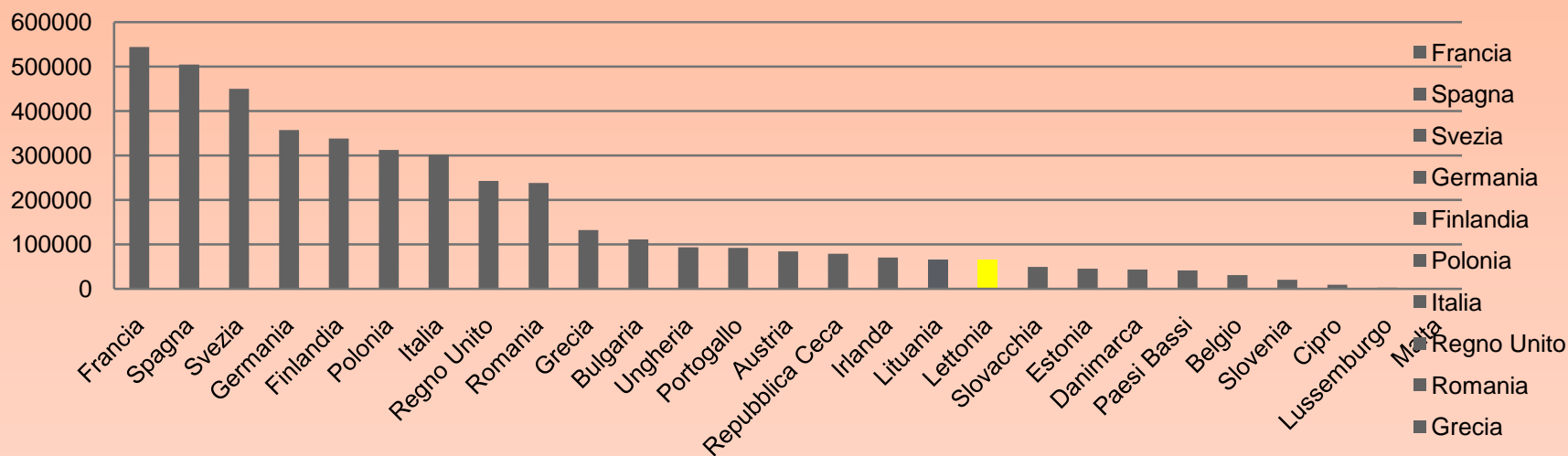
IRLANDA 70273KM² NORD EU.



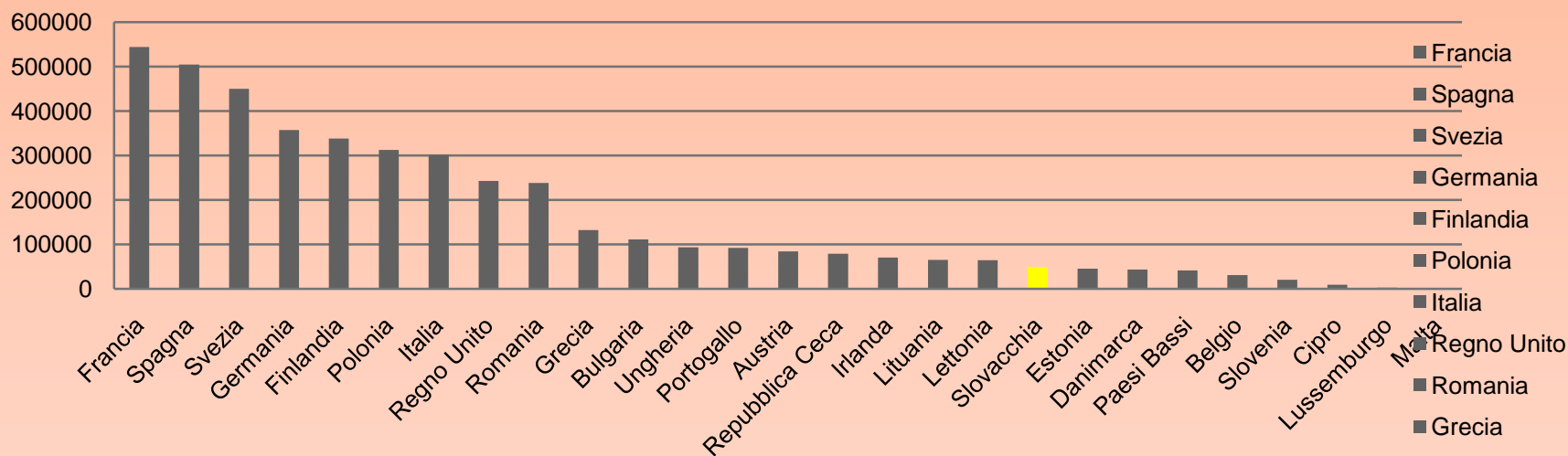
LITUANIA 65300KM² NORD EU.



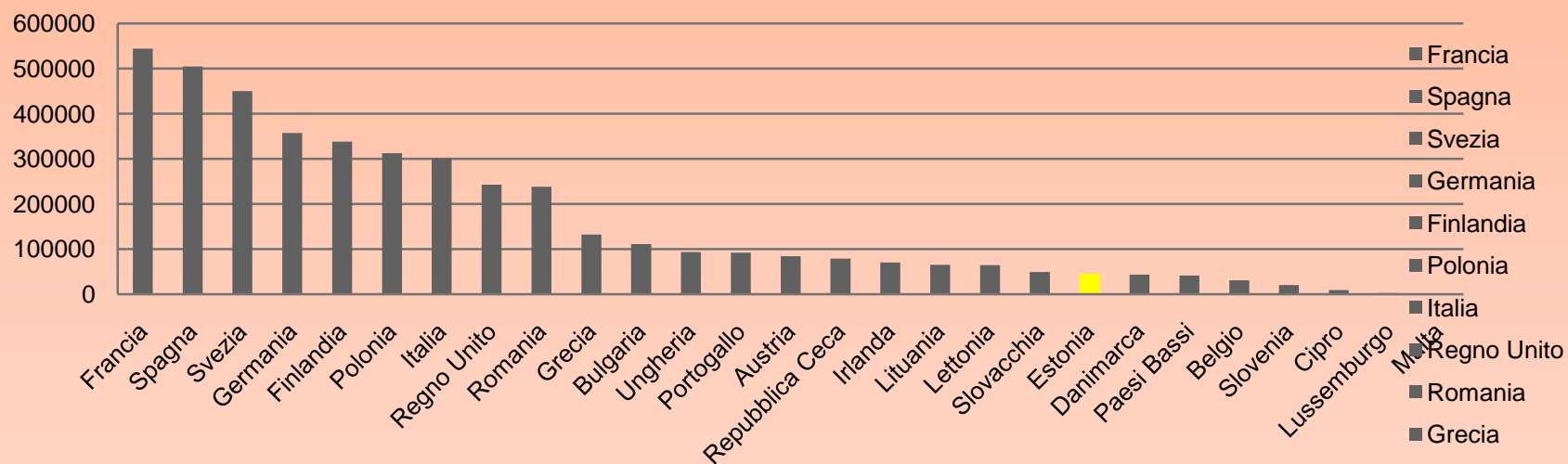
LETTONIA 64589KM² NORD EU.



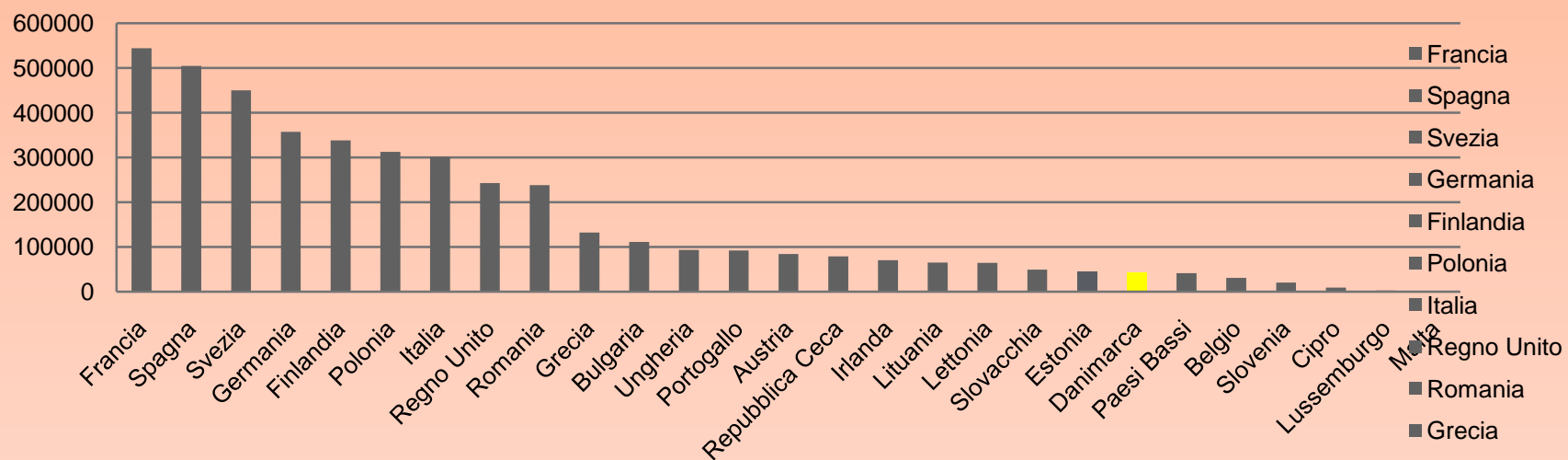
SLOVACCHIA 49034KM² CENTRO EU.



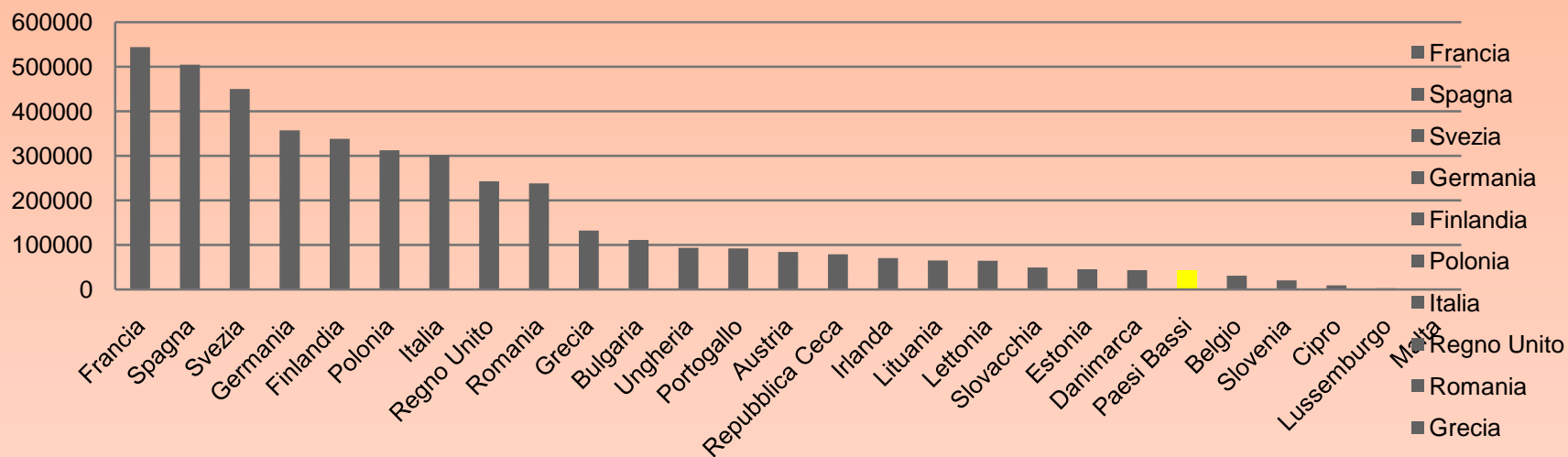
ESTONIA 45227KM² NORD EU.



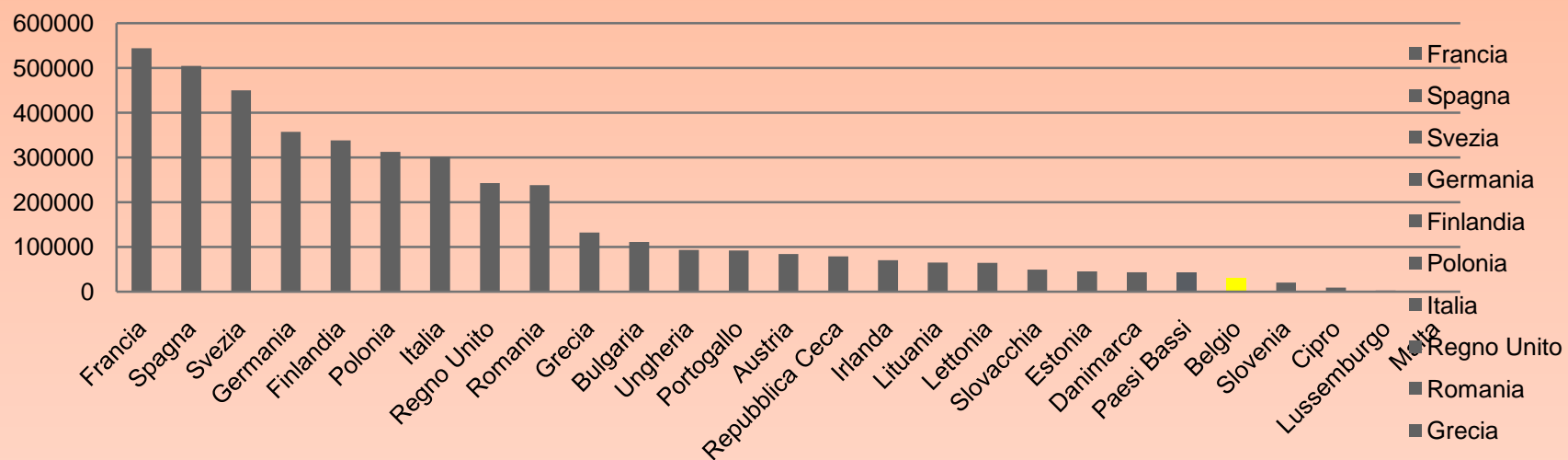
DANIMARCA 43098KM² NORD EU.



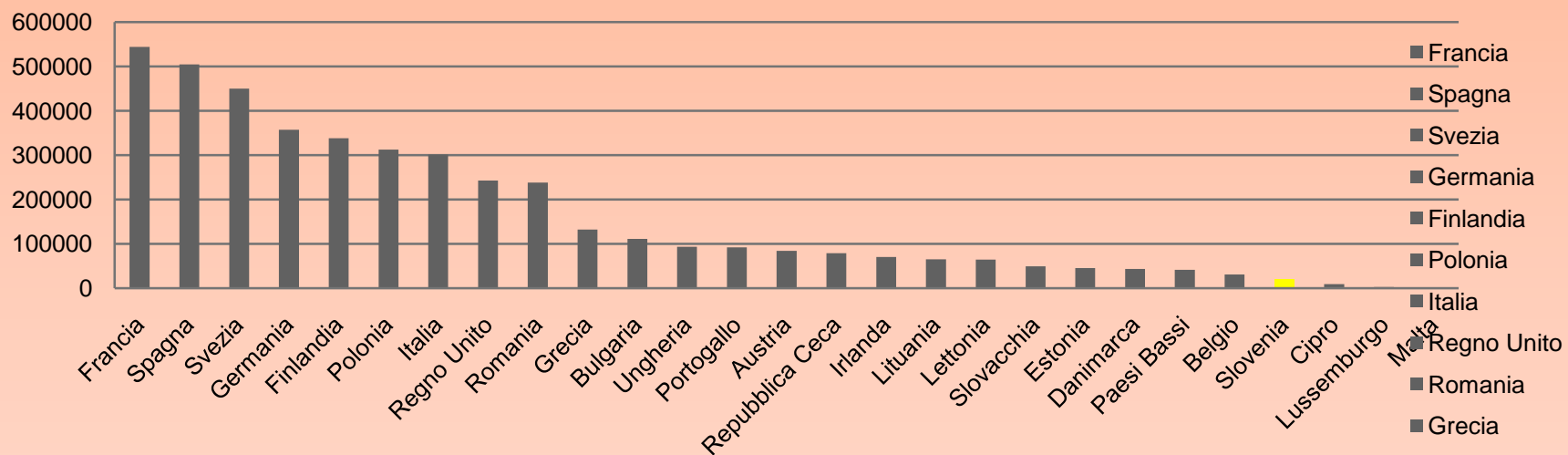
PAESI BASSI 41526KM² NORD EU.



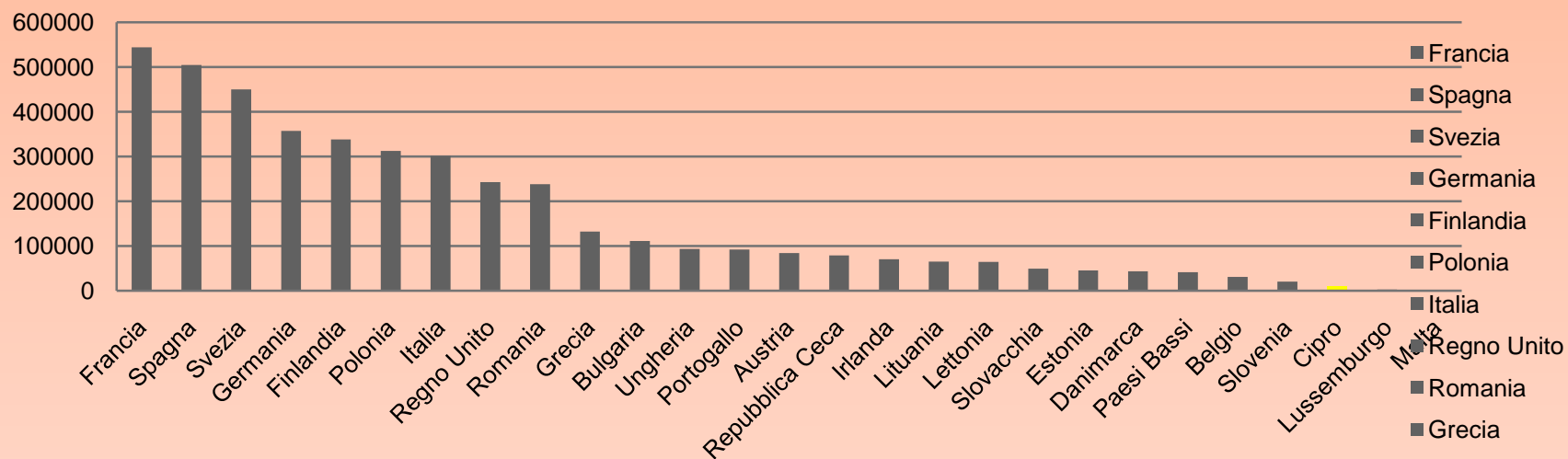
BELGIO 30528KM² NORD EU.



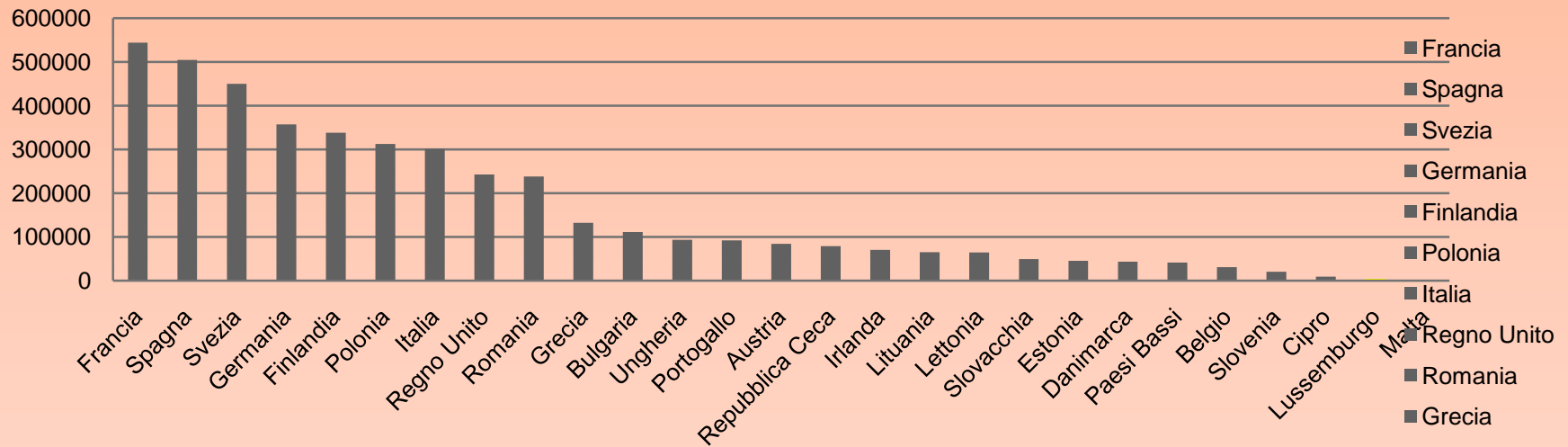
SLOVENIA 20273KM² CENTRO EU.



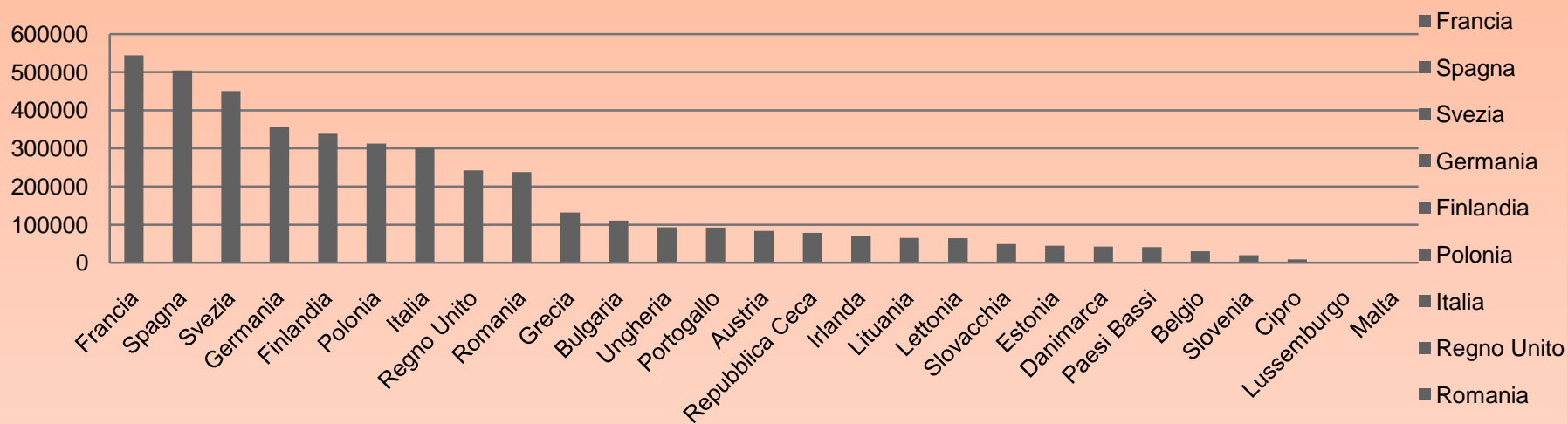
CIPRO 9251KM² SUD EU.



LUSSEMBURGO 2586KM² NORD EU.



MALTA 315,6KM² SUD EU.



CONCLUSIONE

In conclusione, in questa presentazione abbiamo capito che lo stato membro dell'unione europea più esteso è la Francia e lo stato membro dell'unione europea meno esteso è Malta.

E inoltre abbiamo imparato come fare una presentazione corretta e semplice da capire.

